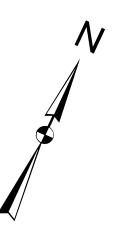

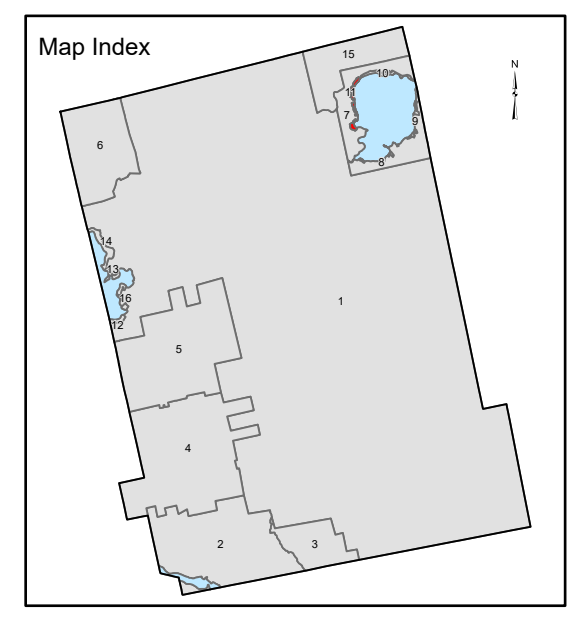
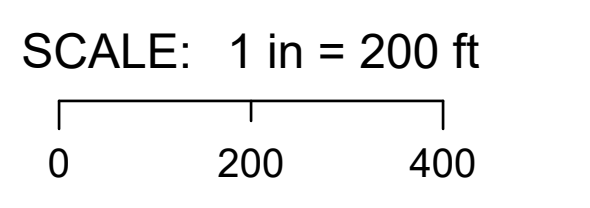


PROPERTY MAPS
Tax Map 11
BURLINGTON
 Penobscot County, ME



- LEGEND**
- PROPERTY LINE
 - PUBLIC RIGHT-OF-WAY
 - PRIVATE RIGHT-OF-WAY
 - HISTORIC/SUBDIVISION LINE
 - EASEMENT or ROW
 - PARCEL HOOK
 - PARCEL ID NUMBER
 - SURVEY DIMENSION (FEET)
 - ASSESSED ACREAGE
 - HYDROLOGY

The information on this map is for assessment purposes only, is not a legal survey, and is not intended to be used for conveyance.



Original map prepared by J. W. Sewall Co. and revised by Elgin H. Turner & Stanley D. Turner. Map updated by LatLong Logic, LLC with RCS Assessment Services

Assessment date: April 1, 2024
 Print date: 10/07/2024

Burlington Assessor's Office
 1523 Long Ridge Road
 Burlington, Maine 04417
 (207) 732-3985